










The contractor is responsible for the verification of dimensions on the site. All dimensions are in millimetres. © Copyright all rights reserved South Tyneside Council. Ordnance Survey data has been reproduced from Mastermap with the permission of The Controller of H.M. Stationery Office. Crown copyright reserved. Licence No.100019570

**KEY**

-  FOOTWAY WORKS
-  CONTROLLED CROSSING (RED TACTILES)
-  PEDESTRIAN GUARD RAIL
-  KERB LINE WORKS
-  ROAD MARKING WORKS
-  PEDESTRIAN GUARD RAIL TO REMOVE
-  BELISHA BEACON
-  SIGNAGE TO INSTALL

Rev	Date	Description	Chkd



**South Tyneside Council**  
Regeneration and Environment

Town Hall & Civic Offices, Westoe Road, South Shields, Tyne & Wear, NE33 2RL  
Telephone: (0191) 427 1717 Fax: (0191) 455 7770

Project  
**Victoria Road East / Ushaw Road, Hebburn - Proposed Zebra Crossing**

Drawing Title  
**General Arrangement**

Drawn by	HB	Date	08/10/24
Checked by	SV	Date	08/10/24
Scale	1 : 250	Size	A3

Project Code	TR14-LTP-2024	Drawing Number	02-1
--------------	---------------	----------------	------