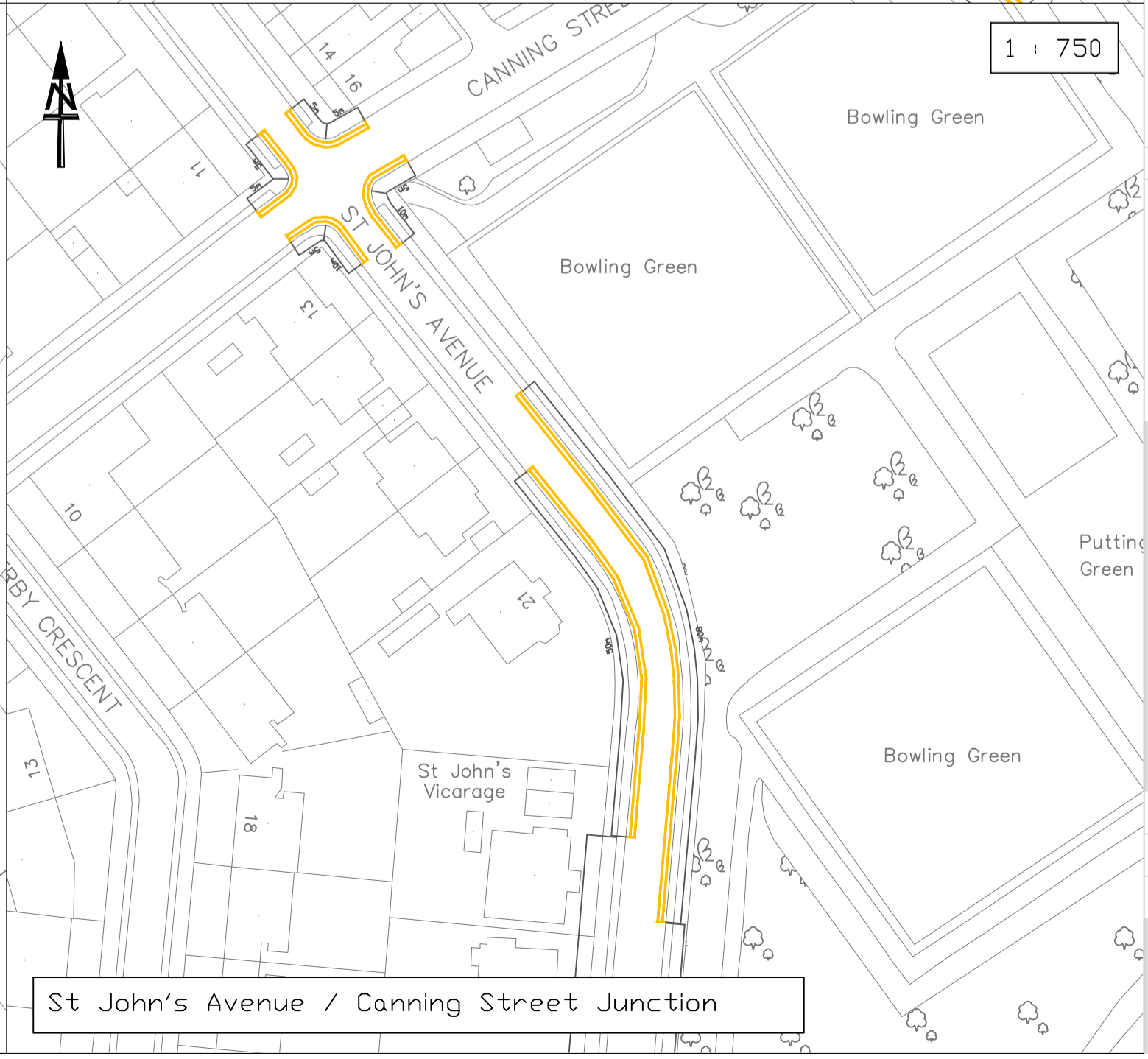
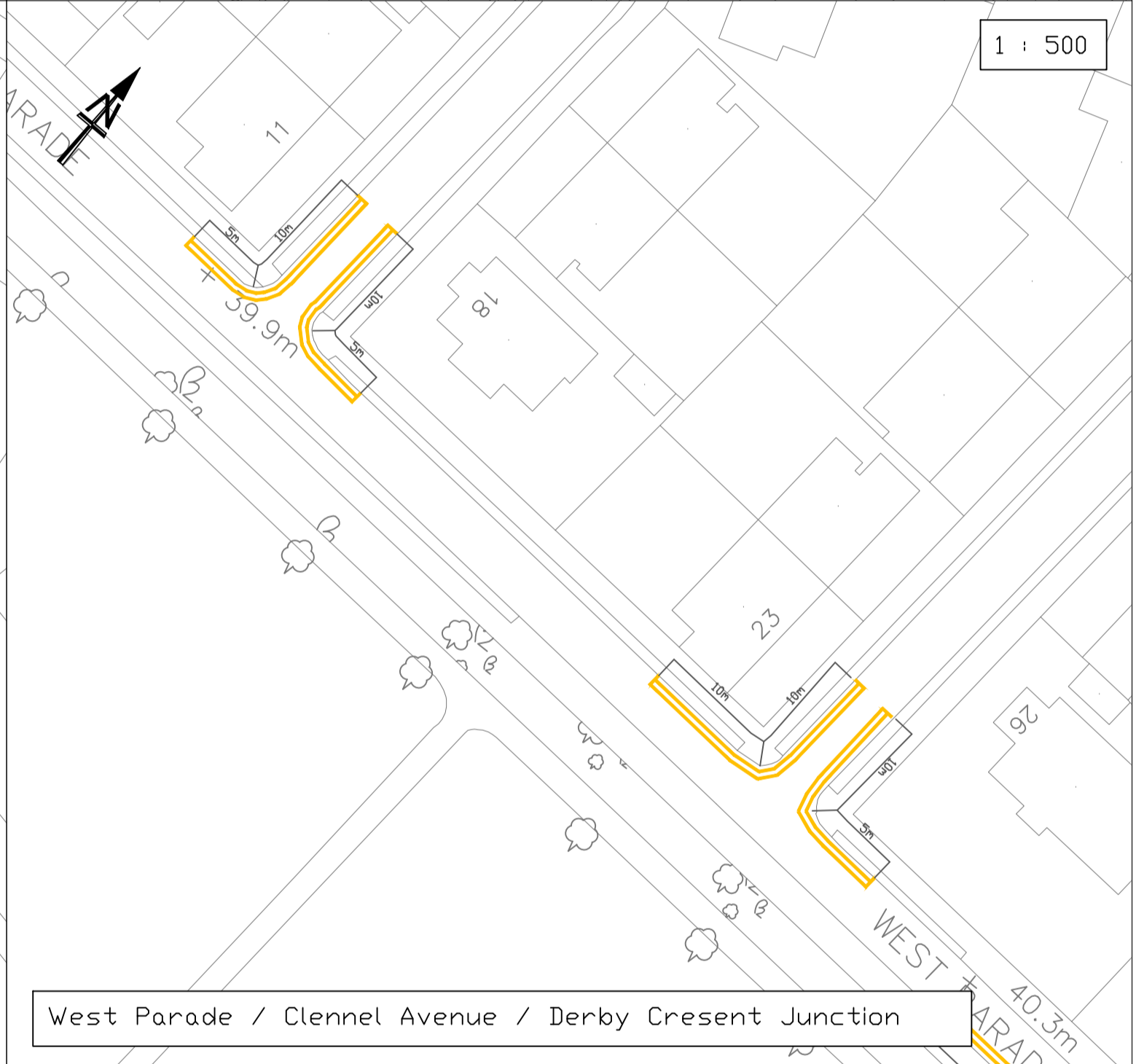
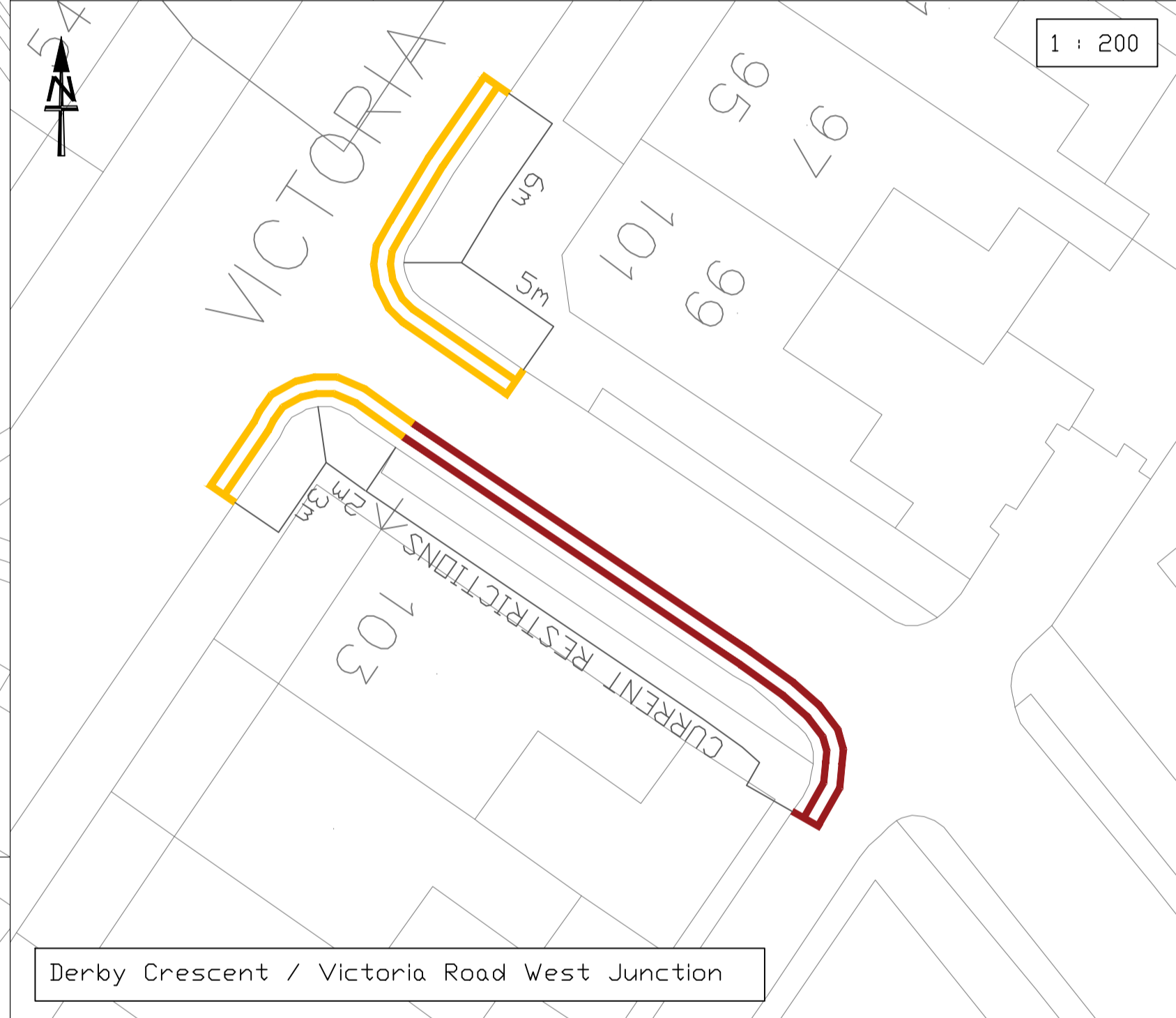


The contractor is responsible for the verification of dimensions on the site. All dimensions are in millimetres. © Copyright all rights reserved South Tyneside Council.
 Ordnance Survey data has been reproduced from Mastermap with the permission of The Controller of H.M. Stationery Office. Crown copyright reserved. Licence No. 100019570

KEY:

- Proposed No Waiting at Anytime restrictions (Double Yellow Lines)
- Current No Waiting at Anytime restrictions (Double Yellow Lines)



Rev	Date	Description	Chkd
 South Tyneside Council Regeneration and Environment Town Hall & Civic Offices, Westoe Road, South Shields, Tyne & Wear, NE33 2RL Telephone: (0191) 427 1717 Fax: (0191) 455 7770			
Project			
St Johns Avenue Area, Hebburn			
Drawing Title			
Proposed Traffic Regulation Order			
Drawn by	HB	Date	09/05/24
Checked by	LG	Date	09/05/24
Scale	AS PER	Size	A1
Project Code	PS16-LTP-2024		Drawing Number
			02-01