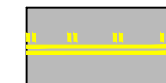

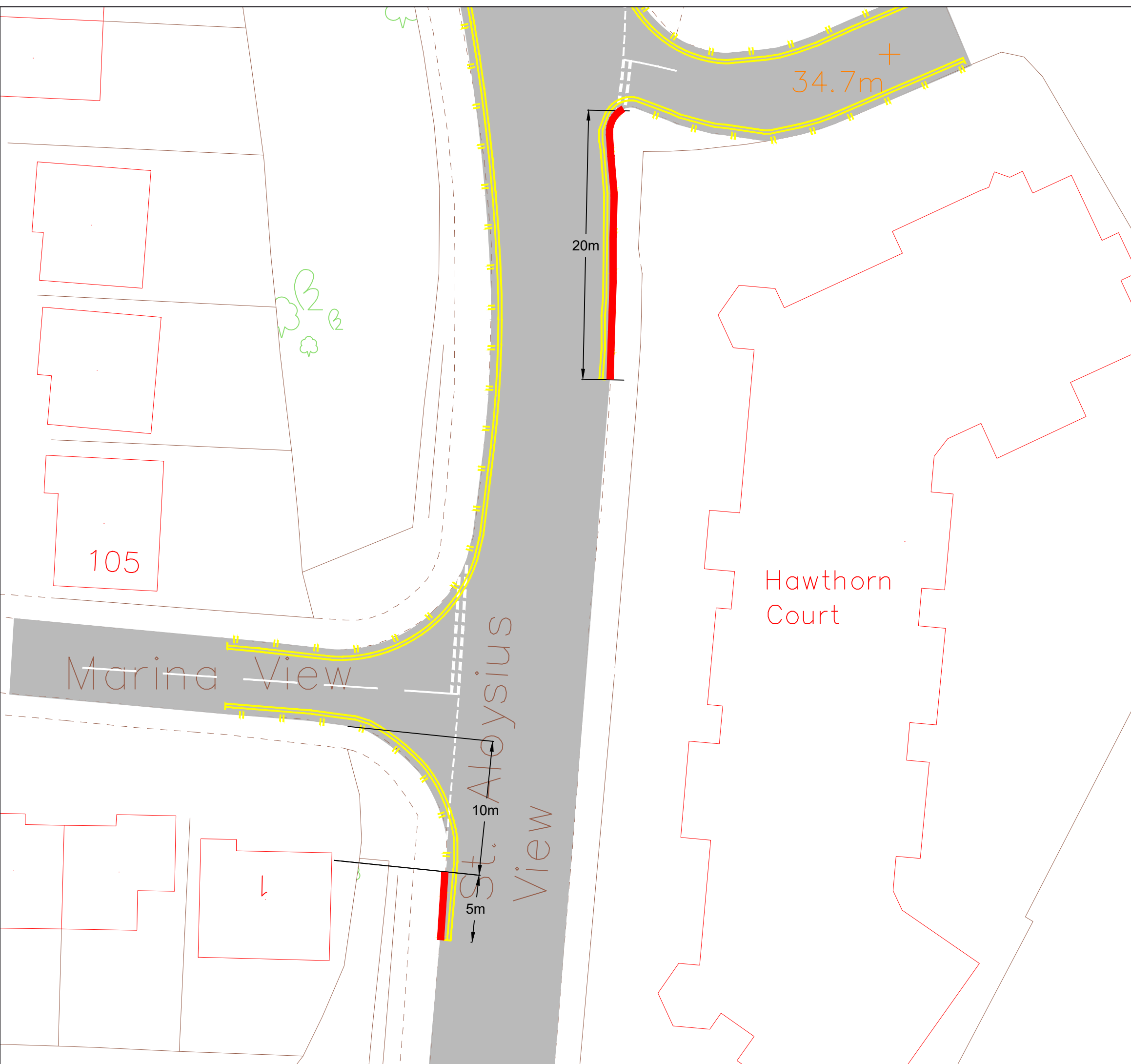



The contractor is responsible for the verification of dimensions on the site.
 All dimensions are in millimetres. © Copyright all rights reserved South Tyneside Council.
 Ordnance Survey data has been reproduced from Mastermap with the permission of The Controller of
 H.M. Stationery Office. Crown copyright reserved. Licence No. 100019570

-  Existing No Waiting / No Loading At Any Time
-  Proposed No Waiting / No Loading At Any Time



Rev	Date	Description	Chkd
-----	------	-------------	------

 **South Tyneside Council**
 Regeneration and Environment

Town Hall & Civic Offices, Westoe Road, South Shields, Tyne & Wear, NE33 2RL
 Telephone: (0191) 427 1717 Fax: (0191) 455 7770

Project **Junction Protection Scheme**

Drawing Title **St Aloysius View, Hebburn**

Drawn by	LG	Date	28/08/24
Checked by	HB	Date	28/08/24
Scale	NTS	Size	A3

Project Code	Drawing Number
	PS-LTP-25/2024