




No through route signage for West Park Road. Access to Allotments to be maintained.

Prohibition of Motor Vehicles signs to be installed back to back on 1.4 x 2.4m wooden planters

West Park Road Area Safer Neighbourhood

- KEY**
- Area of Safer Neighbourhood 
 - Point of 'No through route' (Modal filter) 
 - Routes for area access 

The contractor is responsible for the verification of dimensions on the site. All dimensions are in millimetres. © Copyright all rights reserved South Tyneside Council. Ordnance Survey data has been reproduced from Mastermap with the permission of The Controller of H.M. Stationery Office. Crown copyright reserved. Licence No. 100019370

