

Proposed restrictions to introduce on Seafield Terrace and surrounding streets. These restrictions are proposed to try and alleviate the year-on-year problem that residents of the foreshore are currently facing with the ever growing popularity of South Shields sea front and the various events that take place in the area.




The restrictions on the plan are all proposed and nothing is yet decided, while the markings shaded in red are already in place.

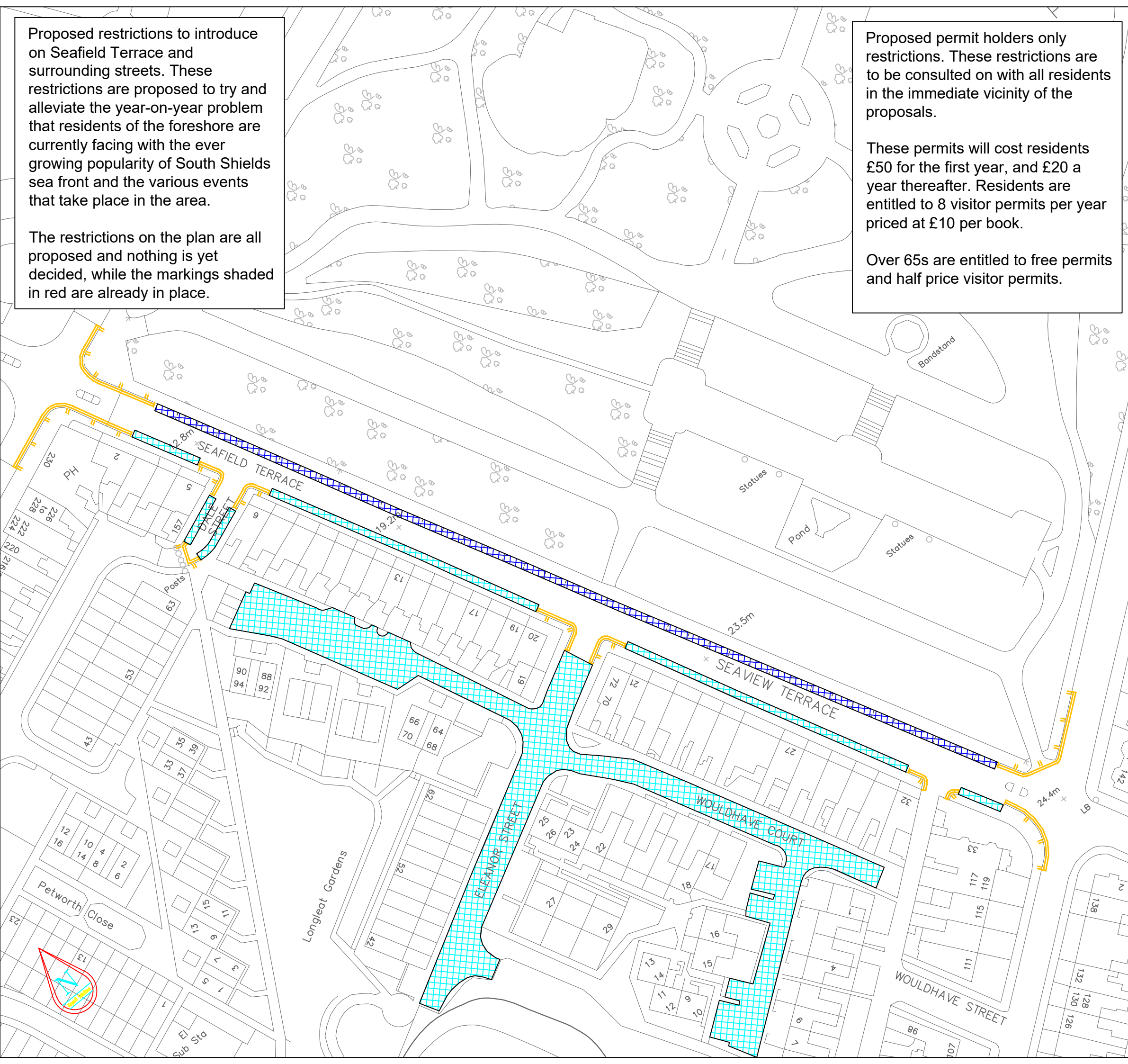
Proposed permit holders only restrictions. These restrictions are to be consulted on with all residents in the immediate vicinity of the proposals.

These permits will cost residents £50 for the first year, and £20 a year thereafter. Residents are entitled to 8 visitor permits per year priced at £10 per book.


Over 65s are entitled to free permits and half price visitor permits.

The contractor is responsible for the verification of dimensions on the site. All dimensions are in millimetres. © Copyright all rights reserved South Tyneside Council. Ordnance Survey data has been reproduced from Mastermap with the permission of The Controller of H.M. Stationery Office. Crown copyright reserved. Licence No. 100019570

-  Proposed Permit Holders Only
-  Proposed Pay and Display except Permit Holders Only
-  Proposed No Waiting / No Loading At Any Time



Rev	Date	Description	Chkd



South Tyneside Council
Regeneration and Environment

Town Hall & Civic Offices, Westoe Road, South Shields, Tyne & Wear, NE33 2RL
Telephone: (0191) 427 1717 Fax: (0191) 455 7770

Project **Seafield Terrace, South Shields**

Drawing Title **Proposed Traffic Regulation Order**

Drawn by	HB	Date	03/11/22
Checked by	XX	Date	--/--
Scale	NTS	Size	A3

Project Code	Drawing Number
REV1	T1-35/2022