



The contractor is responsible for the verification of dimensions on the site. All dimensions are in millimetres. © Copyright all rights reserved South Tyneside Council. Ordnance Survey data has been reproduced from Mastermap with the permission of The Controller of H.M. Stationery Office. Crown copyright reserved. Licence No. 100019570

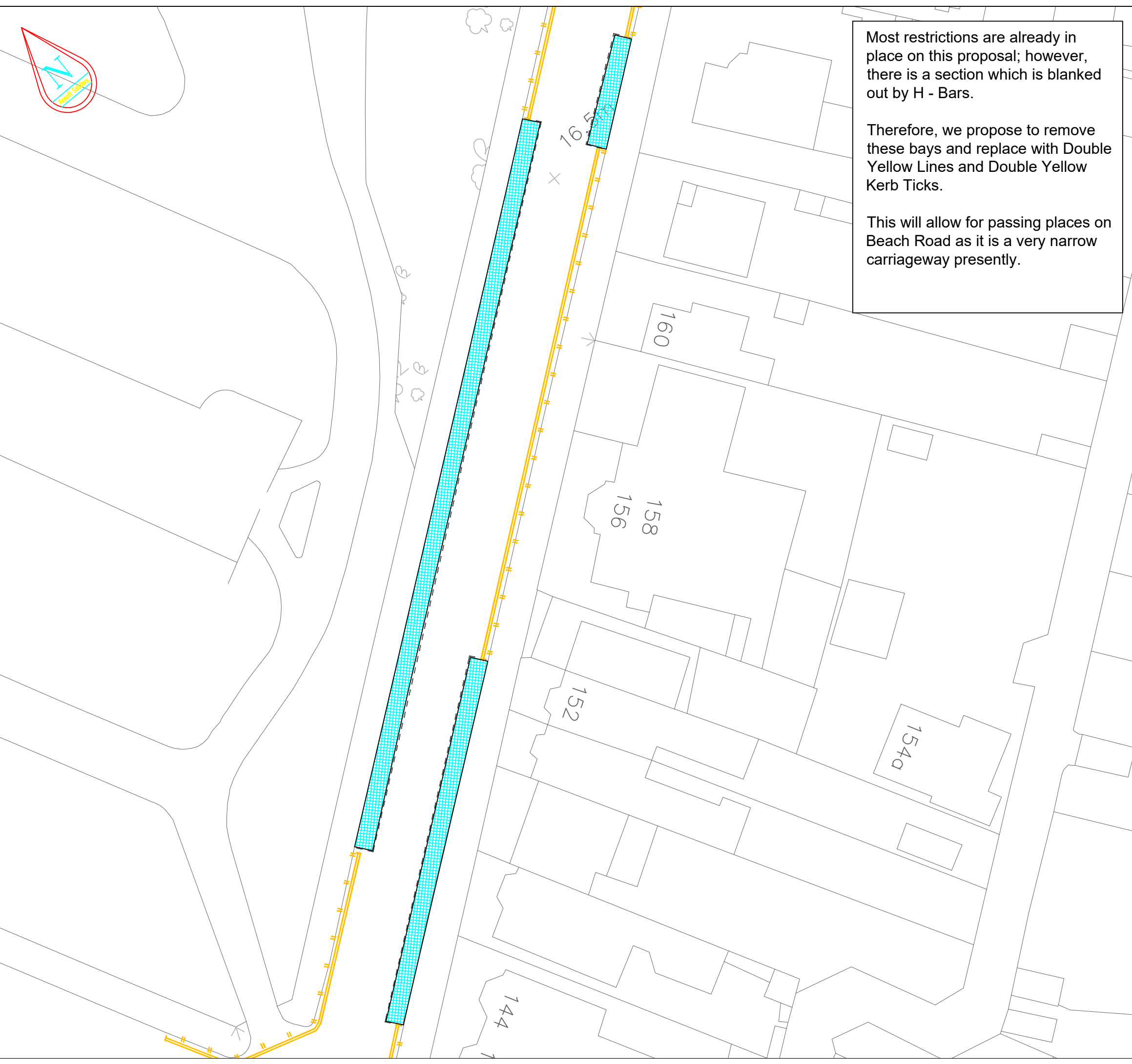
Most restrictions are already in place on this proposal; however, there is a section which is blanked out by H - Bars.

Therefore, we propose to remove these bays and replace with Double Yellow Lines and Double Yellow Kerb Ticks.


This will allow for passing places on Beach Road as it is a very narrow carriageway presently.

 Proposed Permit Holders Only

 Proposed No Waiting / No Loading At Any Time



Rev	Date	Description	Chkd



South Tyneside Council
Regeneration and Environment

Town Hall & Civic Offices, Westoe Road, South Shields, Tyne & Wear, NE33 2RL
Telephone: (0191) 427 1717 Fax: (0191) 455 7770

Project
**Beach Road,
South Shields**

Drawing Title
Proposed Traffic Regulation Order

Drawn by	HB	Date	03/11/22
Checked by	XX	Date	--/--
Scale	NTS	Size	A3

Project Code	REV1	Drawing Number	T1-35/2022
--------------	------	----------------	------------