



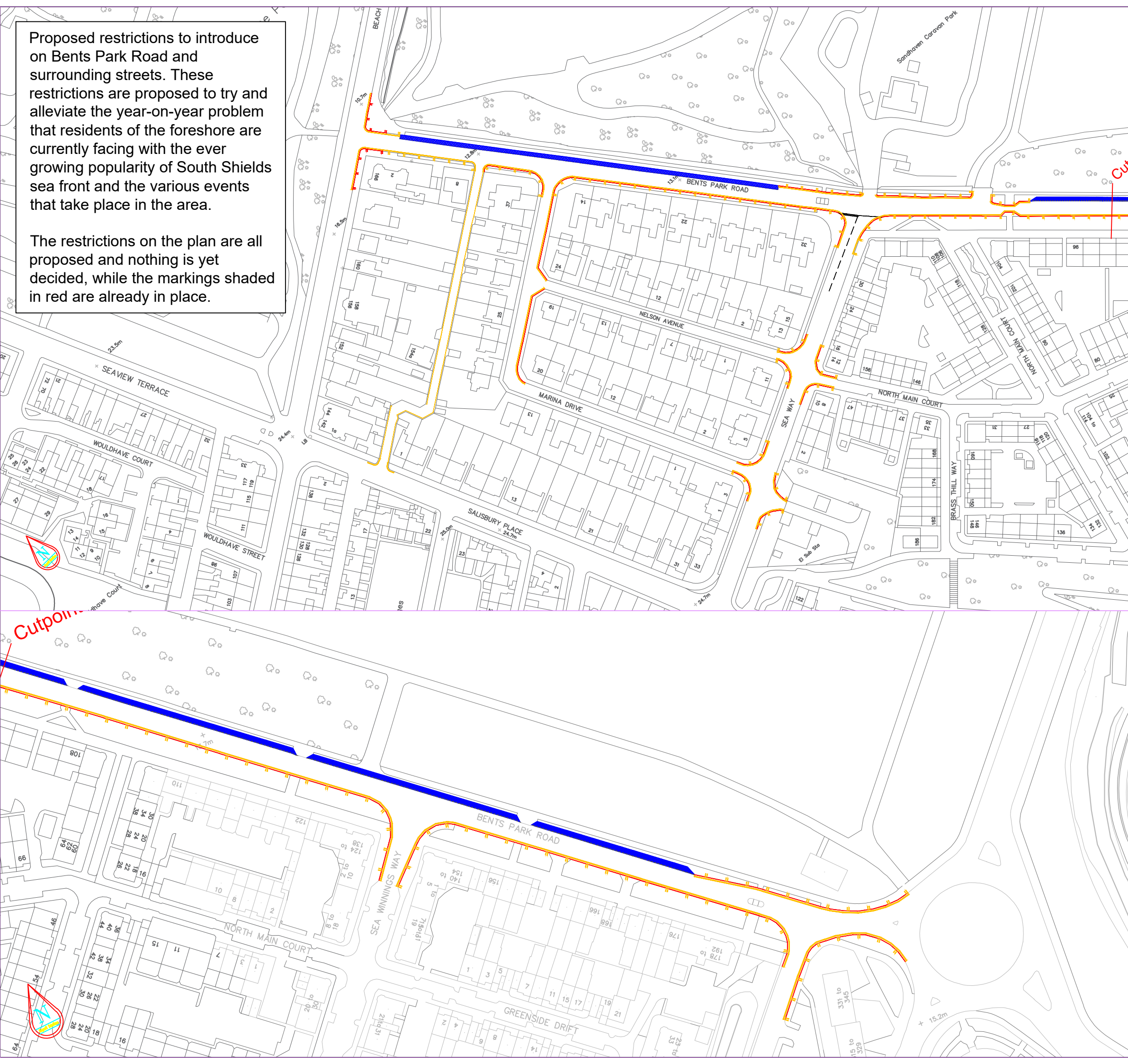


Proposed restrictions to introduce on Bents Park Road and surrounding streets. These restrictions are proposed to try and alleviate the year-on-year problem that residents of the foreshore are currently facing with the ever growing popularity of South Shields sea front and the various events that take place in the area.


The restrictions on the plan are all proposed and nothing is yet decided, while the markings shaded in red are already in place.

The contractor is responsible for the verification of dimensions on the site. All dimensions are in millimetres. © Copyright all rights reserved South Tyneside Council. Ordnance Survey data has been reproduced from Mastermap with the permission of The Controller of H.M. Stationary Office. Crown copyright reserved. Licence No. 100019570

-  Proposed No Waiting / No Loading At Any Time
-  Proposed No Waiting At Any Time
-  Proposed No Waiting, 8am - 5pm
-  Proposed Permit Holders Only or Pay and Display, 8am - 5pm



Rev	Date	Description	Chkd
-----	------	-------------	------



**South Tyneside Council**  
Regeneration and Environment

Town Hall & Civic Offices, Westoe Road, South Shields, Tyne & Wear, NE33 2RL  
Telephone: (0191) 427 1717 Fax: (0191) 455 7770

Project **South Shields Foreshore, Proposed Traffic Regulation Order**

Drawing Title **Proposed introduction of varying No Waiting restrictions and Permit Parking**

Drawn by	HB	Date	10/10/22
Checked by	XX	Date	--/--
Scale	NTS	Size	A3

Project Code	Drawing Number
<b>REV1</b>	<b>T1-20/2022</b>