








The contractor is responsible for the verification of dimensions on the site. All dimensions are in millimetres. © Copyright all rights reserved South Tyneside Council. Ordnance Survey data has been reproduced from Mastermap with the permission of The Controller of H.M. Stationery Office. Crown copyright reserved. Licence No. 100019570

- KEY:**
-  Proposed No Waiting / No Loading At Any Time
 -  Proposed No Waiting At Any Time
 -  Proposed No Waiting, 8am - 5pm
 -  Proposed Permit Holders Only or Pay and Display, 8am - 5pm
 -  Proposed Permit Holders Only 8am - 5pm

NOTES:

Proposed restrictions to introduce on Bents Park Road and surrounding streets. These restrictions are proposed to try and alleviate the year-on-year problem that residents of the foreshore are currently facing with the ever growing popularity of South Shields sea front and the various events that take place in the area.

The restrictions on the plan are all proposed and nothing is yet decided, while the markings shaded in red are already in place.

Rev	Date	Description	Chkd

South Tyneside Council
Regeneration and Environment

Town Hall & Civic Offices, Westoe Road, South Shields, Tyne & Wear, NE33 2RL
Telephone: (0191) 427 1717 Fax: (0191) 455 7770

Project
Lawe Top, South Shields

Drawing Title
Proposed Traffic Regulation Order

Drawn by HB Date 05/04/23
Checked by XX Date --/--
Scale NTS Size A1

Project Code T1-36/22
Drawing Number **REV1**