









30.5m

WOOD TERRACE

DENE TERRACE

The contractor is responsible for the verification of dimensions on the site.
All dimensions are in millimetres. © Copyright all rights reserved South Tyneside Council.
Ordnance Survey data has been reproduced from Mastermap with the permission of The Controller of
H.M. Stationery Office. Crown copyright reserved Licence No:100019570

KEY:

-  FLEXIBLE FOOTWAY CONSTRUCTION
-  RAISED TABLE
-  TACTILE PAVING
-  TOPSOIL
-  NEW KERBLINE
-  NEW GULLY LEAD
-  BELISHA BEACON
-  BOLLARD

Rev	Date	Description	Chkd



South Tyneside Council
Regeneration and Environment

Town Hall & Civic Offices, Westoe Road, South Shields, Tyne & Wear, NE33 2RL
Telephone: (0191) 427 1717 Fax: (0191) 455 7770

Project
Monkton Lane
Jarrow

Drawing
Title
Proposed Parallel Crossing

Drawn by	RH	Date	07/10/2025
Checked by	SV	Date	07/10/2025
Scale	NTS	Size	A3

Project Code Drawing Number

01-1