




The contractor is responsible for the verification of dimensions on the site. All dimensions are in millimetres. © Copyright all rights reserved South Tyneside Council. Ordnance Survey data has been reproduced from Mastermap with the permission of The Controller of H.M. Stationery Office. Crown copyright reserved Licence No: 100019570

- KEY:**
-  FLEXIBLE FOOTWAY
  -  TACTILE PAVING  
R DENOTES RED BULSTER PAVING  
B DENOTES BULF BULSTER PAVING
  -  TRAFFIC SIGNAL

Rev	Date	Description	Chkd



**South Tyneside Council**  
Regeneration and Environment

Town Hall & Civic Offices, Westoe Road, South Shields, Tyne & Wear, NE33 2RL  
Telephone: (0191) 427 1717 Fax: (0191) 455 7770

**Project**  
King George Road  
Park Avenue, South Shields  
Proposed Toucan Crossing

**Drawing Title**  
General Arrangement

Drawn by	RH	Date	09/04/2026
Checked by	SV	Date	09/04/2026
Scale	AS PER	Size	A3

**Project Code**  
TRS06-2026

**Drawing Number**  
01-1