


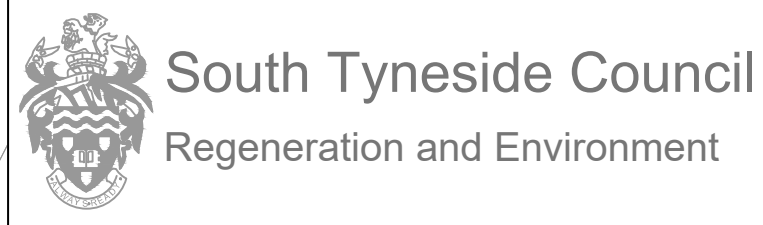


The contractor is responsible for the verification of dimensions on the site. All dimensions are in millimetres. © Copyright all rights reserved South Tyneside Council. Ordnance Survey data has been reproduced from Mastermap with the permission of The Controller of H.M. Stationery Office. Crown copyright reserved. Licence No.100019570

- KEY:**
-  - No Waiting / No Loading at Anytime
 -  - No Waiting at Anytime
 -  - Current Restrictions

Rev	Date	Description	Chkd



South Tyneside Council
Regeneration and Environment

Town Hall & Civic Offices, Westoe Road, South Shields, Tyne & Wear, NE33 2RL
Telephone: (0191) 427 1717 Fax: (0191) 455 7770

Project

**Gordon Drive / Alison Drive,
East Boldon**

Drawing Title

**Proposed Traffic Regulation
Order**

Drawn by	HB	Date	17/10/24
Checked by	SV	Date	17/10/24
Scale	1 : 750	Size	A3

Project Code	Drawing Number
PS10-LTP-2024	04-02