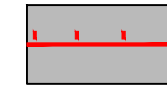
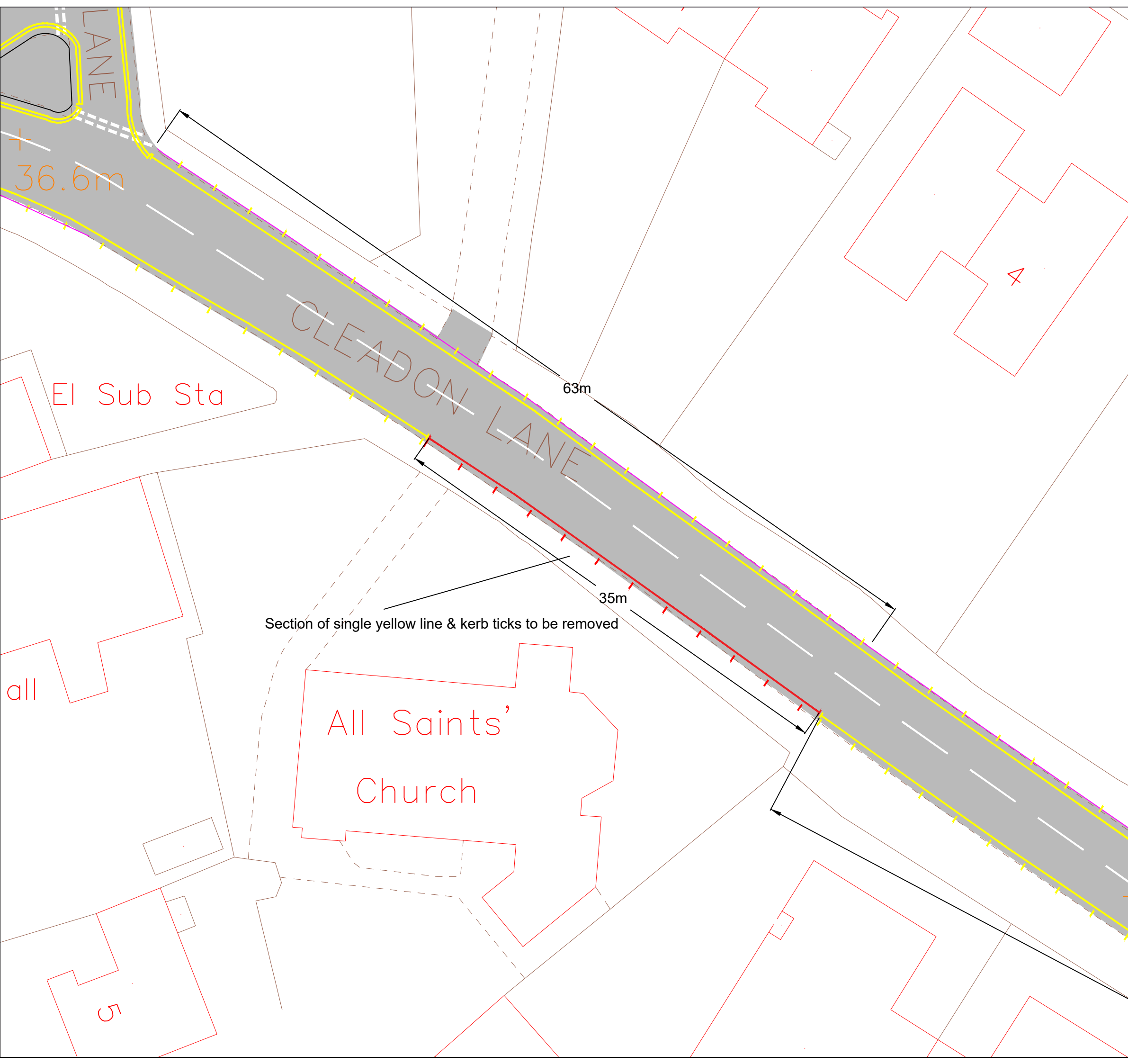



The contractor is responsible for the verification of dimensions on the site.
 All dimensions are in millimetres. © Copyright all rights reserved South Tyneside Council.
 Ordnance Survey data has been reproduced from Mastermap with the permission of The Controller of
 H.M. Stationery Office. Crown copyright reserved. Licence No. 100019570



Section of SYL & kerb ticks to be removed



Rev	Date	Description	Chkd

 **South Tyneside Council**
 Regeneration and Environment

Town Hall & Civic Offices, Westoe Road, South Shields, Tyne & Wear, NE33 2RL
 Telephone: (0191) 427 1717 Fax: (0191) 455 7770

Project **Cleadon Road, Cleadon**

Drawing Title **Removal of Restrictions in front of All Saints Church**

Drawn by	LG	Date	01/08/24
Checked by	LG	Date	01/08/24
Scale	NTS	Size	A3

Project Code	Drawing Number
	T2-28/2024